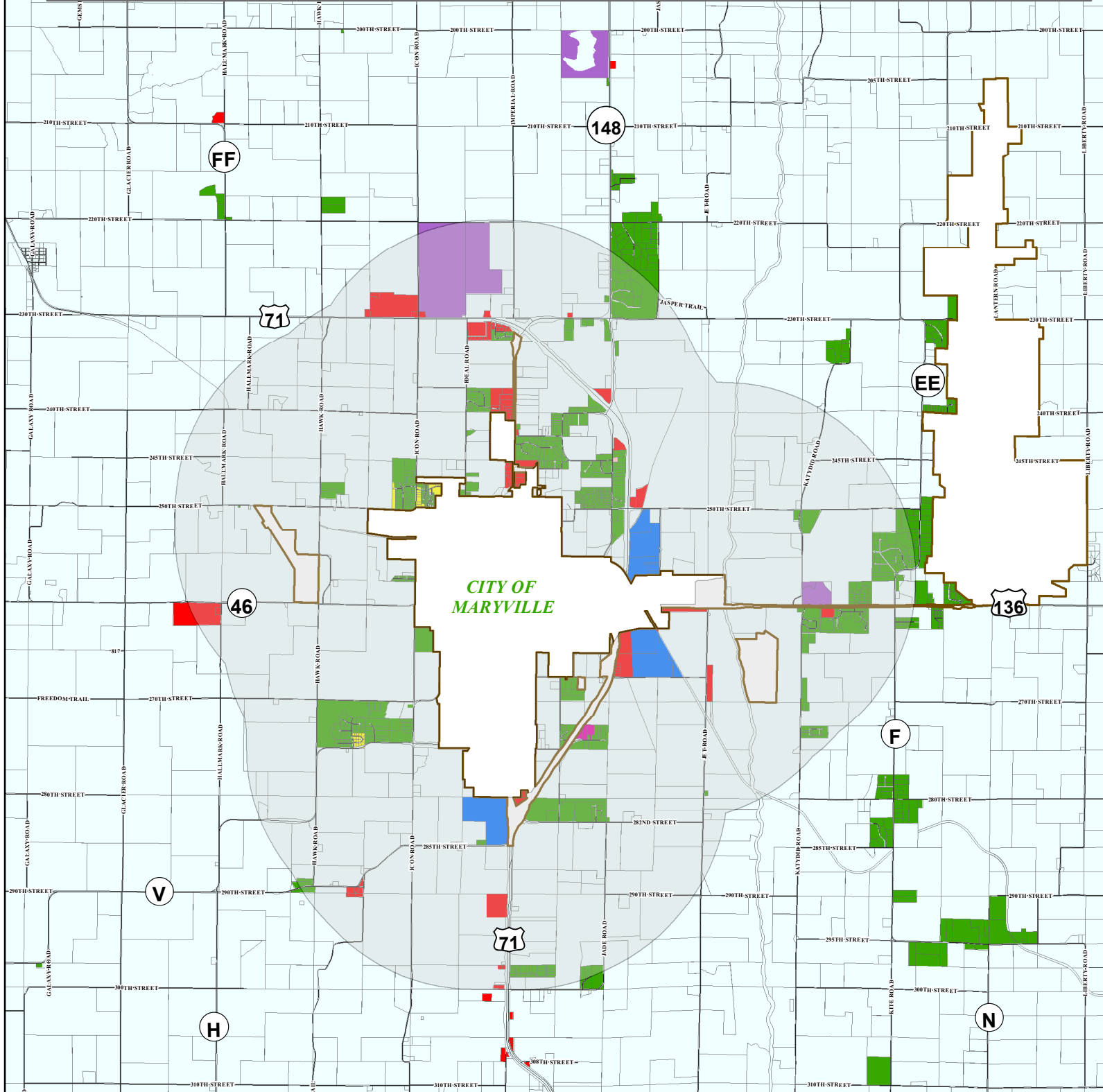













# POLK TOWNSHIP ZONING MAP

2013



## Zoning

- |  |                           |   |                               |  |                            |
|--|---------------------------|---|-------------------------------|--|----------------------------|
|  | A-1 Agricultural          |  | M-1 Light Industrial          |  | Maryville City Limits      |
|  | State Property            |  | M-2 Heavy Industrial          |  | 2 Mile Buffer of Maryville |
|  | C-2 General Commercial    |  | R-1 Single Family Residential |  | Polk Township              |
|  | C-1 Restricted Commercial |  | R-2 Multi-Family Residential  |  |                            |



0 0.5 1 Miles

